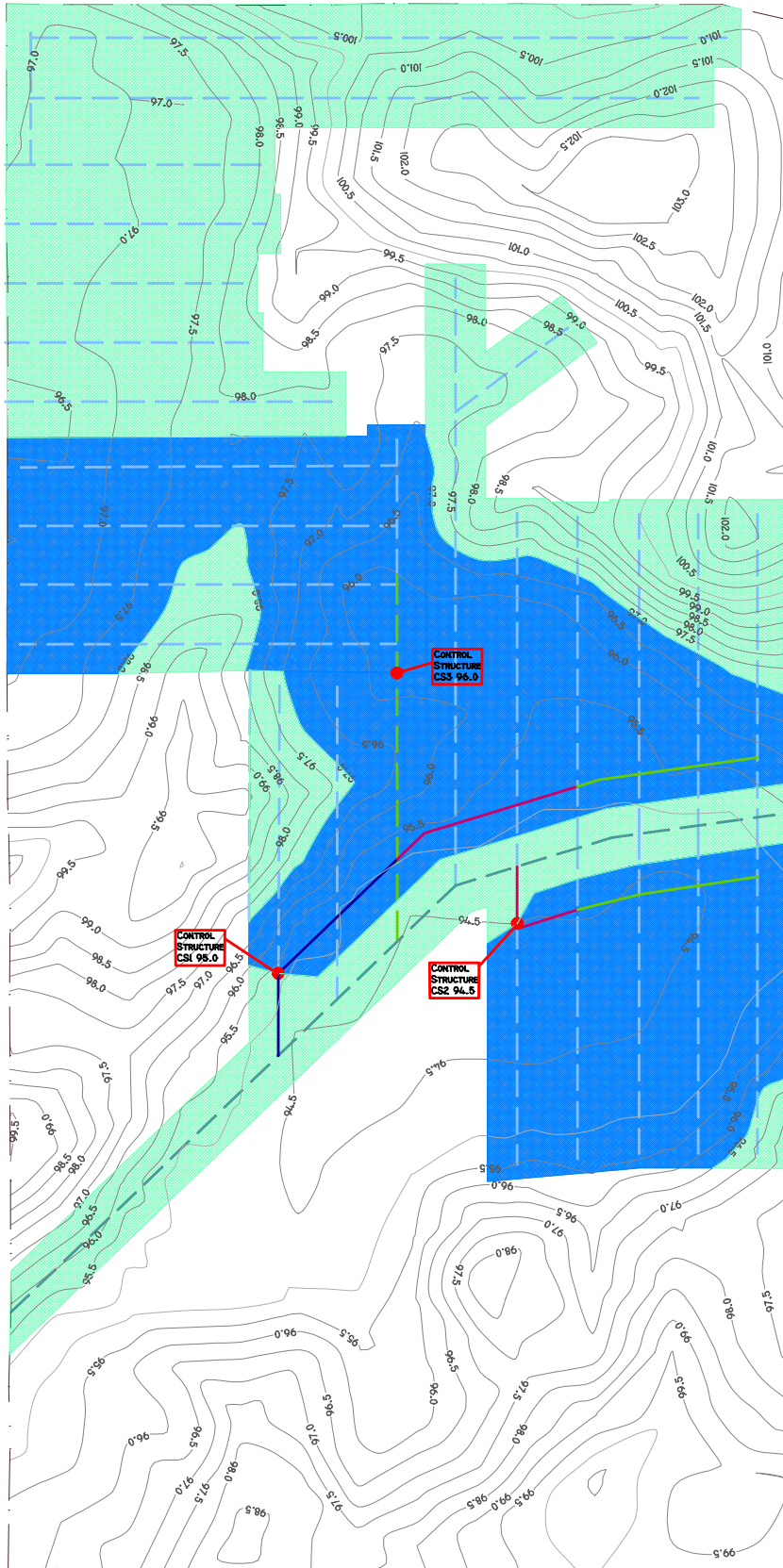




SCALE: 1" = 200'
 REFERENCE ELEVATION: 100'
 DATE: 1991


Seevers Farm Drainage, Inc.
 10669 E. Washington, Argenta, IL 62501
 (217)669-2290 or (800)531-2290
 www.seeversfarmdrainage.com


OWNER: MIRIAM SEEVERS
 TENANT: ROGER & GREG BRIGGS
 FARM MANAGER: N/A
 COUNTY: PIATT
 TOWNSHIP: GOOSE CREEK
 SECTION: T19N. - R.4E. SEC 27



-LEGEND-

PROPERTY LINE ———
 EXISTING DRAIN LINE ———
 NEW TILE LINE ———
 TILE INLET • RELIEF WELL •
 EXISTING DRAIN LINE TIED ACROSS CONNECTED X
 DOWNSTEAM PLUG ⊥
 SURVEY BENCHMARK ⊗

 DENOTES
 DRAINED AREA,
 IMPACTED.

 DENOTES
 DRAINED AREA,
 NOT IMPACTED,

By: D.L.H.
 Date: 4/11/2008 7:11 AM
 Cad File: seeversDWNOverlayAB.DWG
 Surface File: Seevers2.mxd
 Network Files:

LOCATION PLAN OF DRAINAGE SYSTEM

OVERLAY

FARM 5888 TRACT 4459		
Total Field Area	80.3	Acres
Total Drained	39.8	Acres
Impacted Area	18.5	Acres
Predominant Soil	Sable / loess	
Lateral Spacing	100'	
Location of CS1	40.080162 / -88.728495	lat/long
Surface Elevation at CS1	95.0	feet
Location of CS2	40.080024 / -88.727961	lat/long
Surface Elevation at CS2	94.5	feet
Location of CS3	40.081569 / -88.729194	lat/long
Surface Elevation at CS3	96.0	feet